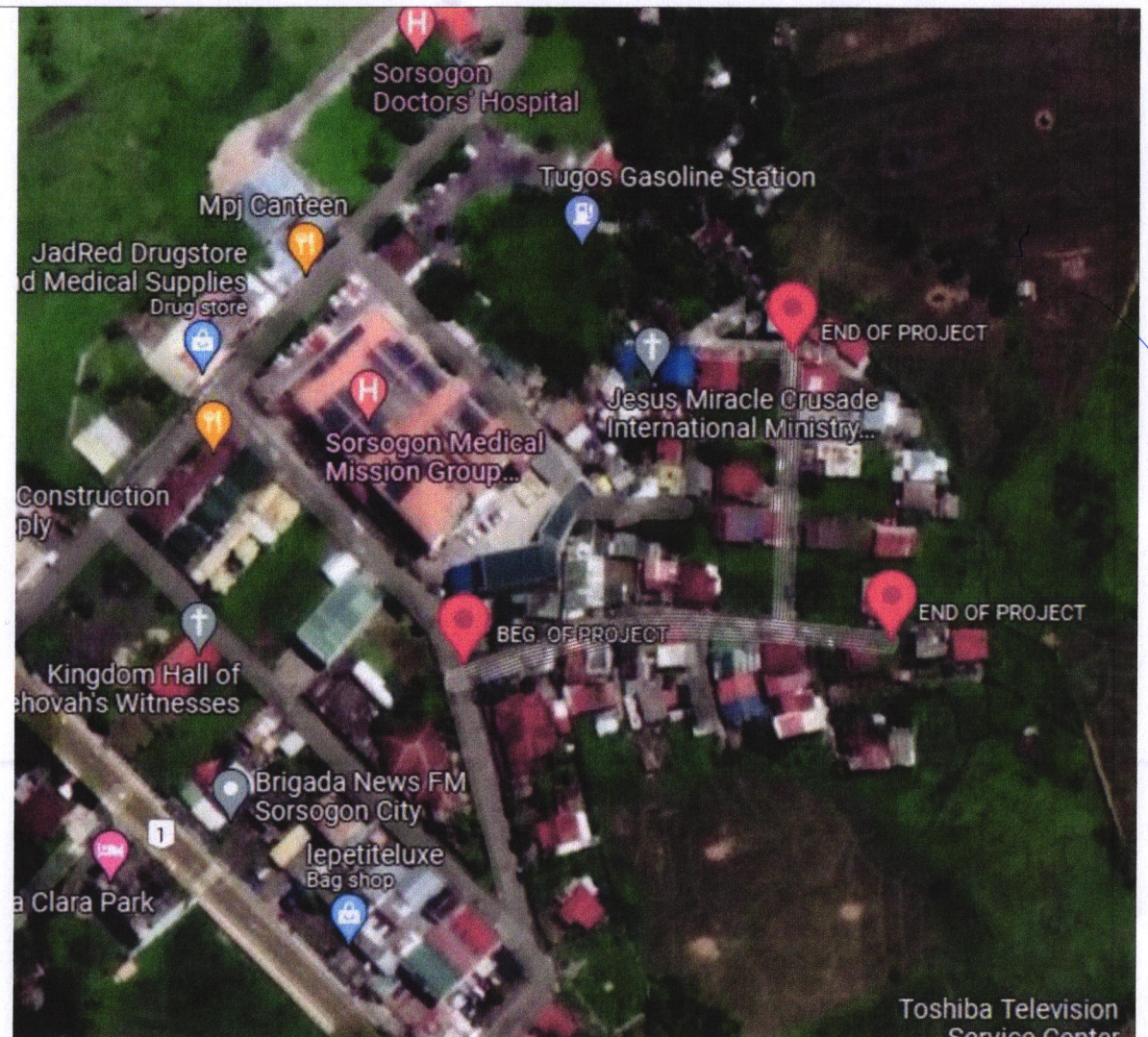






LOCATION PLAN

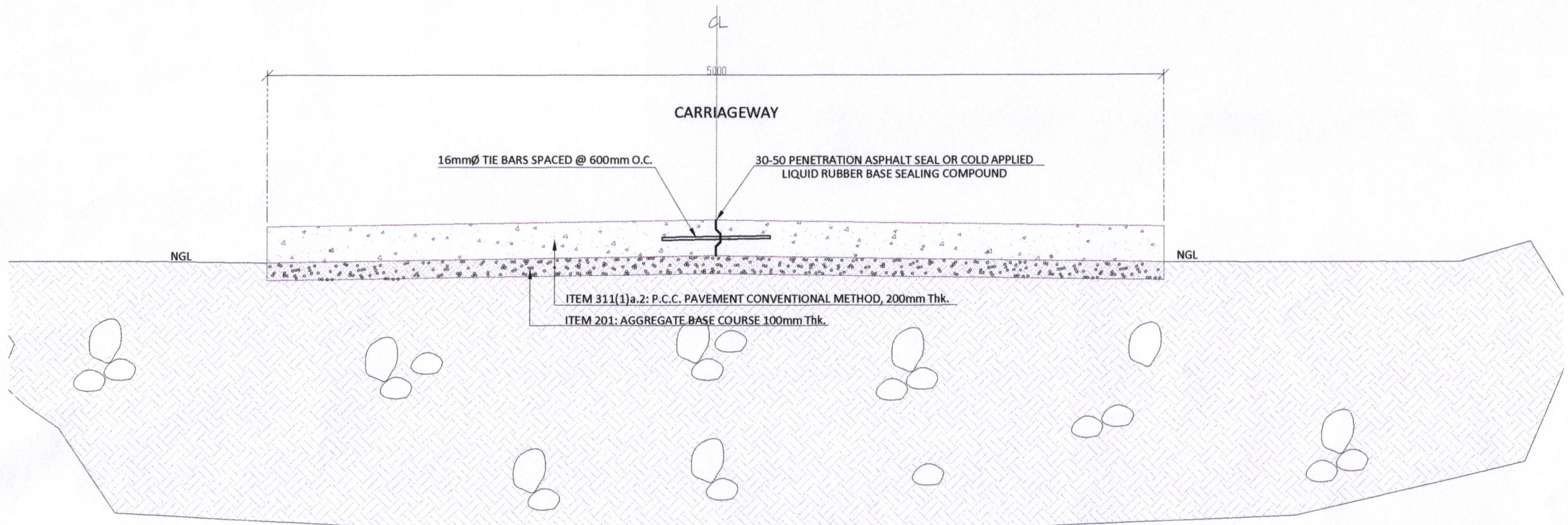


VICINITY MAP

 <p>CITY OF SORSOGON CITY ENGINEER'S OFFICE</p>	PROJECT TITLE:	CADD BY:	RECOMMENDING APPROVAL:	APPROVED BY:
	CONCRETING /REBLOCKING OF LOCAL ROAD			
	LOCATION: PUROK 7, BRGY. TUGOS, WEST DISTRICT SORSOGON CITY	 jvsaguindel, CE engineer IV	 ROEL D. DOMER, CE/RMP CITY ENGINEER	 Hon. MA. ESTER E. HAMOR CITY MAYOR

P.C.C.P LENGTH = 215meters

P.C.C.P WIDTH = 5.00meters



⊕ **ROAD CROSS-SECTION**
SCALE 1:30M.



CITY OF SORSOGON
CITY ENGINEER'S OFFICE

PROJECT TITLE:	CADD BY:	RECOMMENDING APPROVAL:	APPROVED BY:
CONCRETING /REBLOCKING OF LOCAL ROAD			
LOCATION: PUROK 7, BRGY. TUGOS, WEST DISTRICT SORSOGON CITY	Jvsaguindel, CE engineer IV	ROEL D. DOMER, CE/RMP CITY ENGINEER	Hon. MA. ESTER E. HAMOR CITY MAYOR