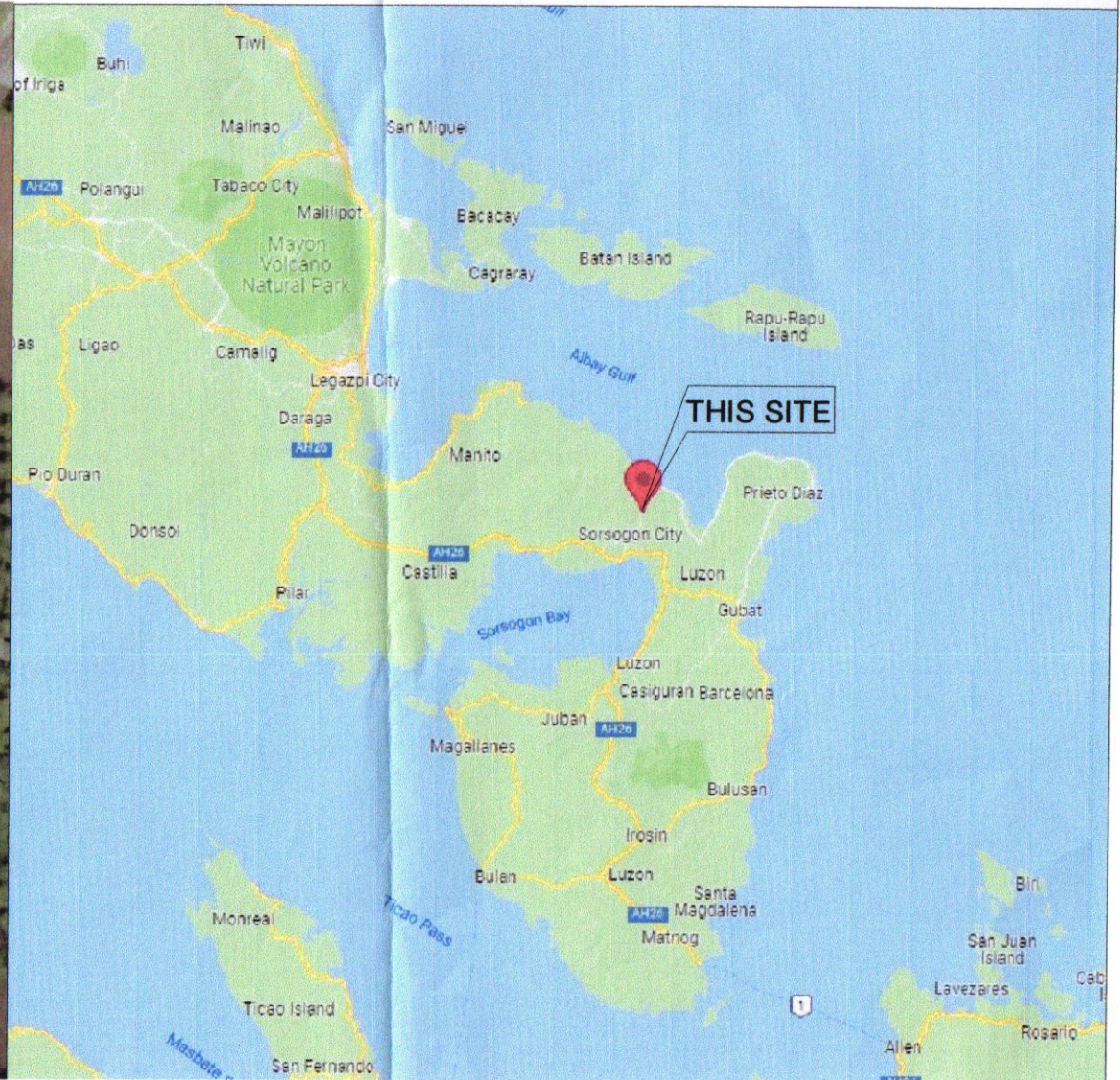








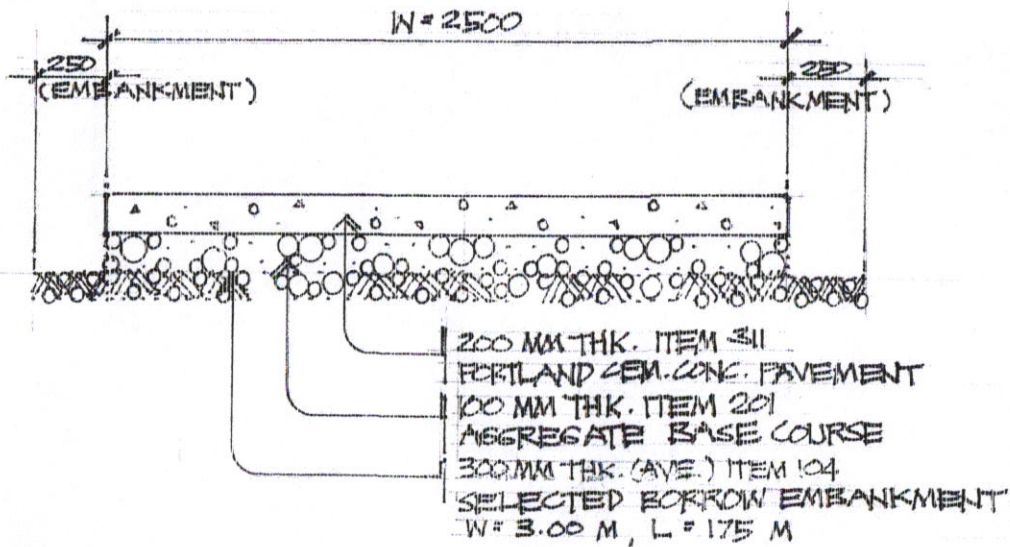
P.C.C.P. TOTAL LENGTH = 262.00meters
 W = 2.50meters
 P.C.C.P. w/ EMBANKMENT, L = 175.00meters
 W = 3.00meters



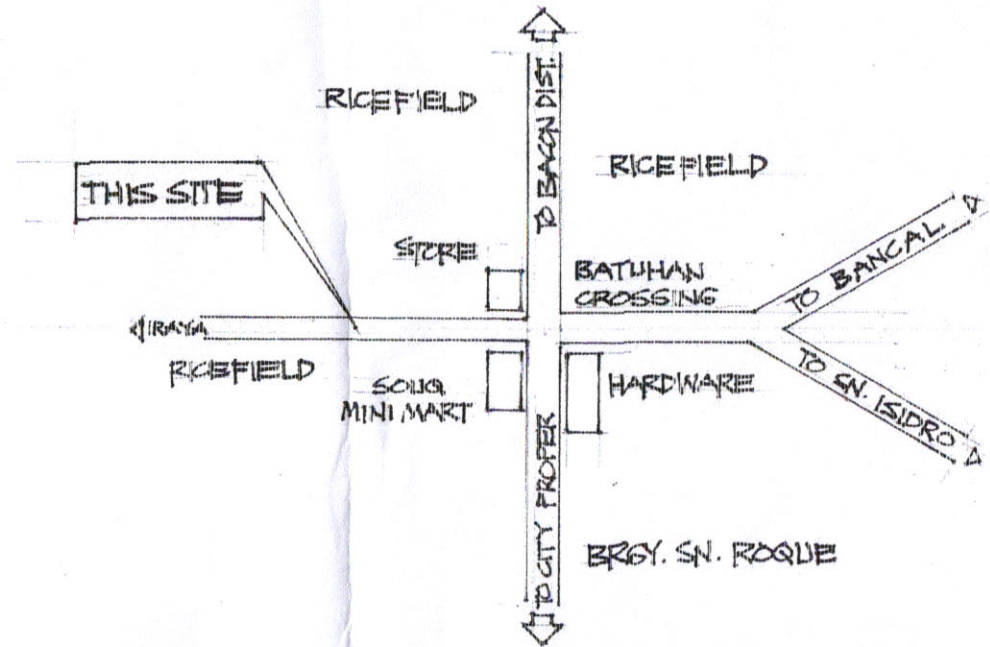
VICINITY MAP
 NOT TO SCALE

LOCATION MAP
 NOT TO SCALE

 <p>CITY OF SORSOGON CITY ENGINEER'S OFFICE</p>	PROJECT TITLE:	CADD BY:	Recommending Approval:	APPROVED BY:
	REHABILITATION OF LOCAL ROAD	 jvsaguindel, CE engineer II	 ROEL B. DOMEZ, CE OIC-CITY ENGINEER	 Hon. MA. ESTER E. HAMOR CITY MAYOR
	LOCATION: Iraya Batuhan, Brgy. San Roque, Bacon District, Sorsogon City			



TYPICAL ROADWAY SECTION
SCALE N. T. S.



LOCATION PLAN
NOT TO SCALE

PREPARED FROM:

PROJECT TITLE:

DRAWN:

RECOMMENDED BY:

APPROVED BY:

CITY ENGINEER'S OFFICE



SORSOGON CITY
CITY ENGINEER'S OFFICE

REHABILITATION OF
LOCAL ROAD

LOCATION: IRAYA BATUHAN, SAN ROQUE,
BAGON DIST., SORSOGON CITY

TOTZ DAGNALAN
ZONING OFFICER IV

ROEL B. DOMIERCE PRMP
OIC-CITY ENGINEER

HON. MA. ESVERE HAMOR
CITY MAYOR