

VICINITY MAP  
N T S

LOCATION MAP  
N T S



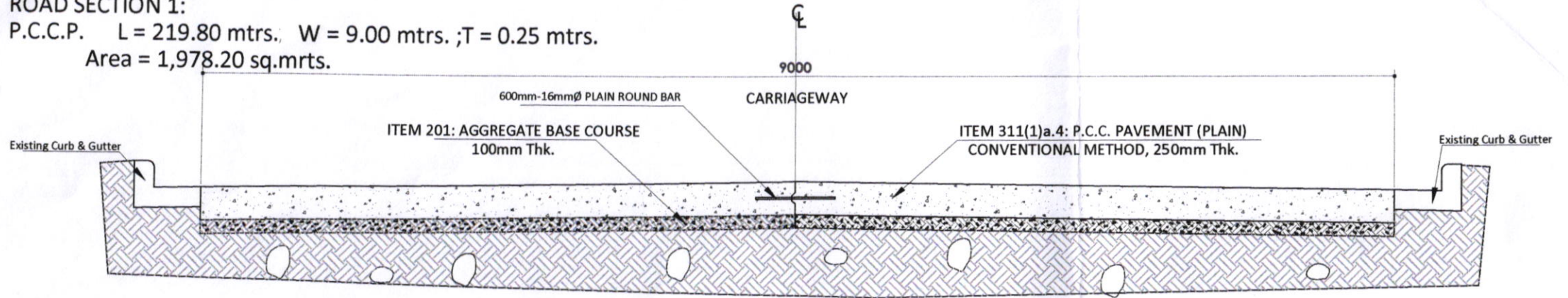
CITY OF SORSOGON  
CITY ENGINEER'S OFFICE

PROJECT TITLE:	CADD BY:	RECOMMENDING APPROVAL:	APPROVED BY:
CONSTRUCTION OF LOCAL ROADS			
LOCATION: Barangay Pangpang, West District, Sorsogon City	jvsaguindel, CE engineer II	ROEL D. DOMER CE OIC-CITY ENGINEER	Hon. MA. ESTER E. HAMOR CITY MAYOR



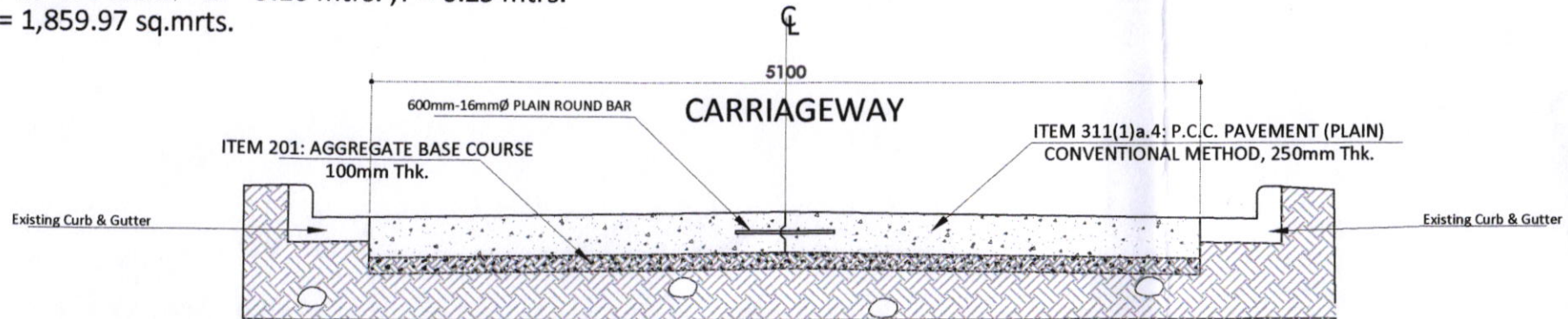
**ROAD SECTION 1:**

P.C.C.P. L = 219.80 mtrs., W = 9.00 mtrs. ;T = 0.25 mtrs.  
 Area = 1,978.20 sq.mrts.



**ROAD SECTION 2:**

P.C.C.P. L = 364.70 mtrs., W = 5.10 mtrs. ;T = 0.25 mtrs.  
 Area = 1,859.97 sq.mrts.



**ROAD CROSS-SECTIONS**  
 SCALE 1:40M.



CITY OF SORSOGON  
 CITY ENGINEER'S OFFICE

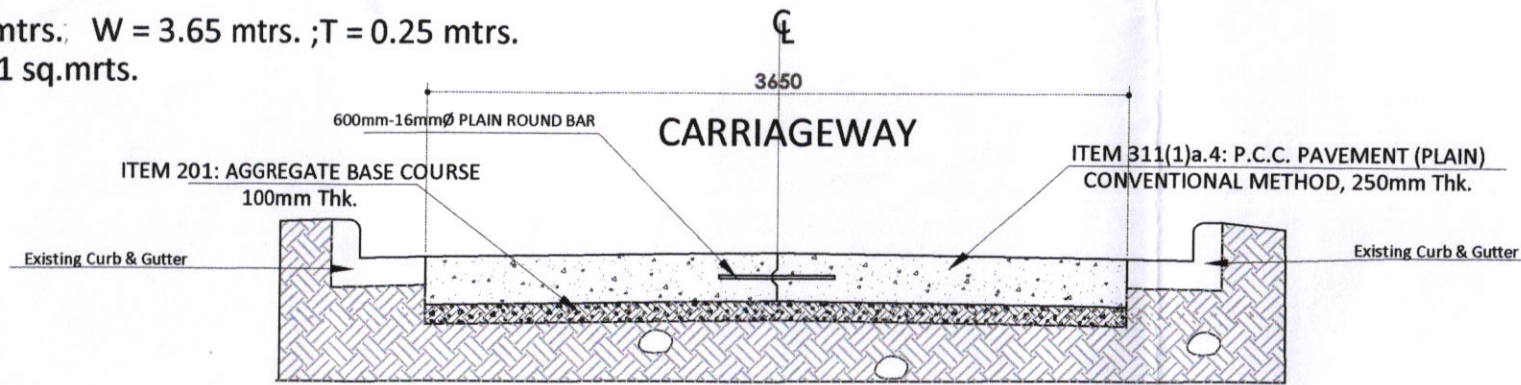
PROJECT TITLE:	CADD BY:	RECOMMENDING APPROVAL:	APPROVED BY:
CONSTRUCTION OF LOCAL ROADS			
LOCATION: Barangay Pangpang, West District, Sorsogon City	jvsaguindel, CE engineer II	ROEL D. DOMER CE CJC CITY ENGINEER	Hon. MA. ESTER E. HAMOR CITY MAYOR



**ROAD SECTION 3:**

P.C.C.P. L = 443.40 mtrs.; W = 3.65 mtrs. ;T = 0.25 mtrs.

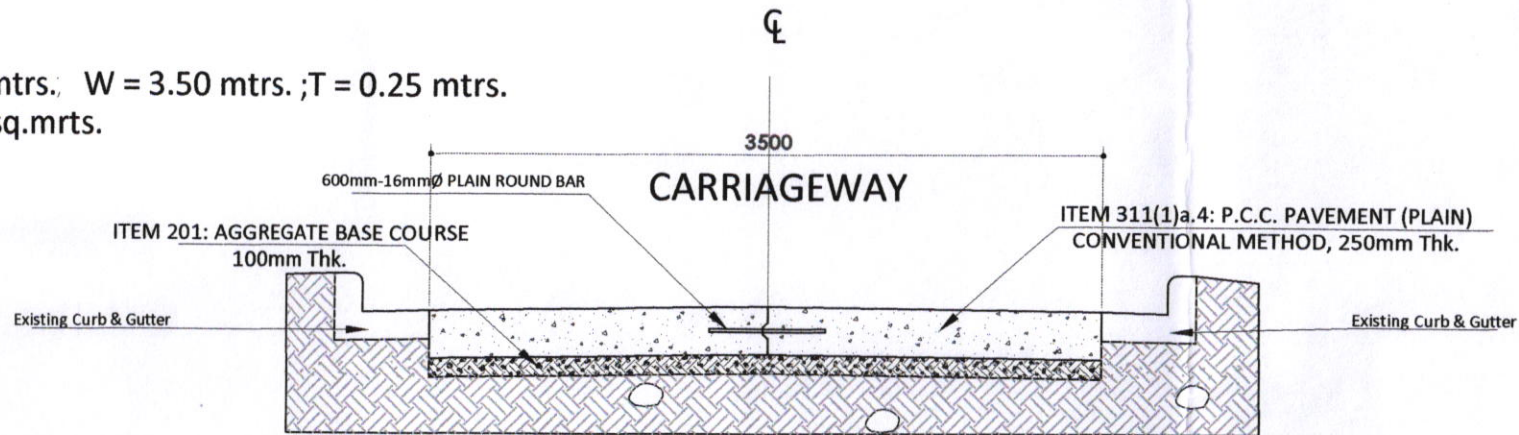
Area = 1,618.41 sq.mrts.



**ROAD SECTION 4:**

P.C.C.P. L = 160.40 mtrs.; W = 3.50 mtrs. ;T = 0.25 mtrs.

Area = 561.40 sq.mrts.



**ROAD CROSS-SECTIONS**  
SCALE 1:40M.



CITY OF SORSOGON  
CITY ENGINEER'S OFFICE

PROJECT TITLE:	CADD BY:	RECOMMENDING APPROVAL:	APPROVED BY:
CONSTRUCTION OF LOCAL ROADS			
LOCATION: Barangay Pangpang, West District, Sorsogon City	<i>Jvsaguindel</i> Jvsaguindel, CE engineer II	<i>Roel D. Dimer</i> ROEL D. DIMER CE OIC-CITY ENGINEER	<i>Hon. MA. Ester E. Hamor</i> Hon. MA. ESTER E. HAMOR CITY MAYOR