

VICINITY MAP




SORSOGON CITY
**CITY ENGINEER'S
 OFFICE**


PROJECT TITLE:
FARM TO MARKET ROAD (PHASE 2)

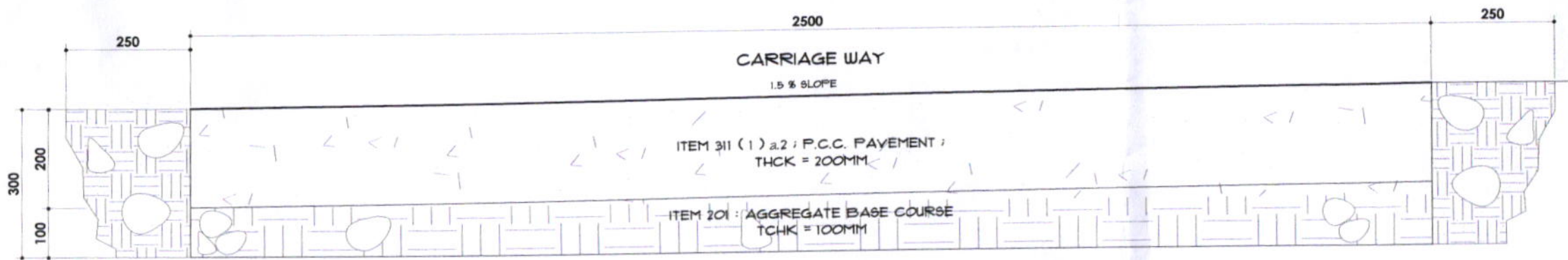
LOCATION BITIO SAN LORENZO, BRGY. BIBINCAHAN,
 EAST DIST. SORSOGON CITY

DRAWN BY:

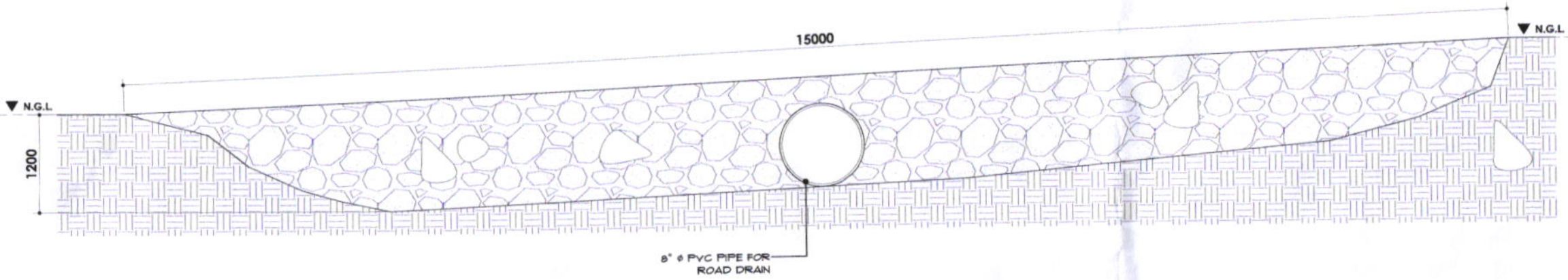
IZRA D. HABLA
 ARCHITECTURAL AIDE

RECOMMENDING APPROVAL:

ROEL D. DAMER, CE/RMP
 CITY ENGINEER

APPROVED BY:

HON. MA. ESTER E. HAMOR
 CITY MAYOR






TYPICAL ROAD CROSS SECTION

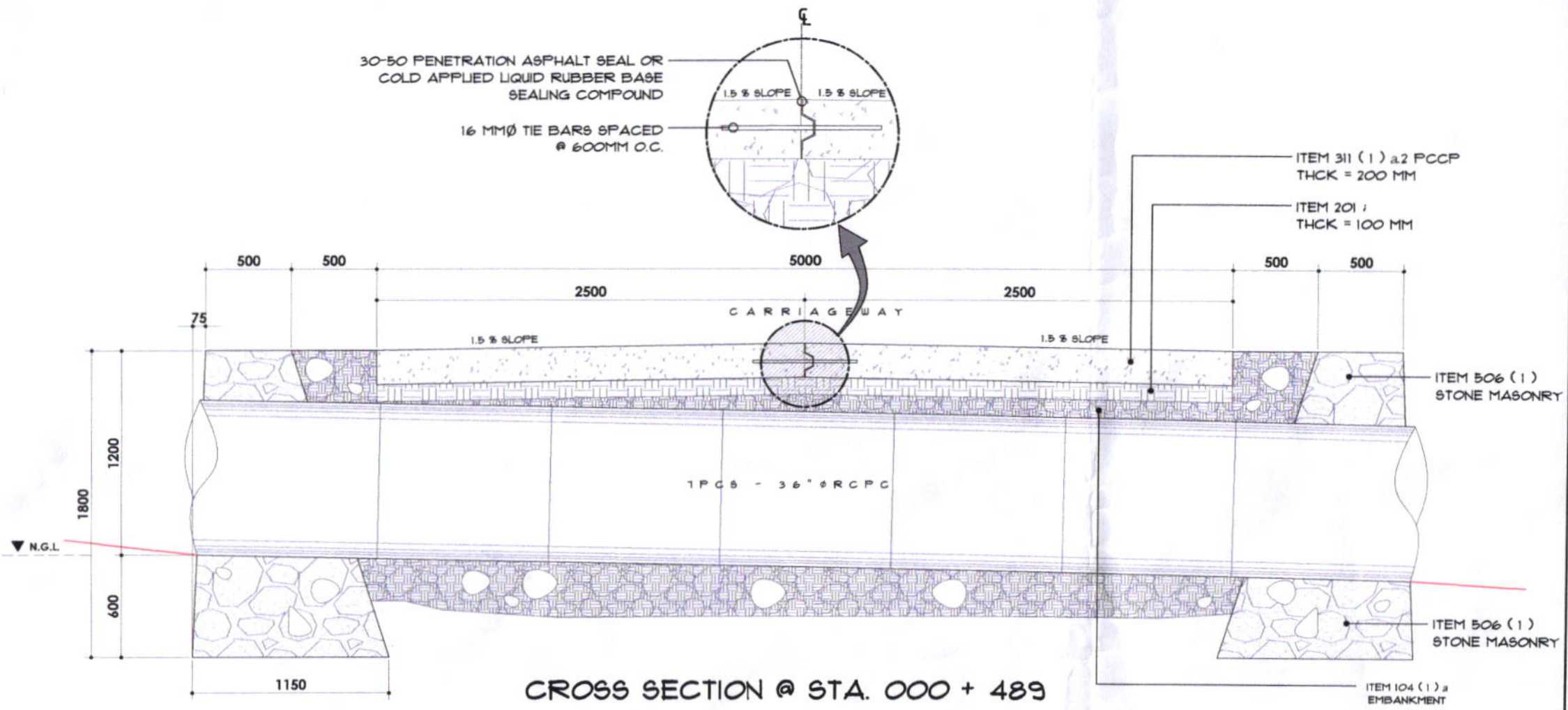


LONGITUDINAL SECTION @ STA. 000 + 489



SORSOGON CITY
**CITY ENGINEER'S
OFFICE**

PROJECT TITLE:	DRAWN BY:	RECOMMENDING APPROVAL :	APPROVED BY:
FARM TO MARKET ROAD (PHASE 2)			
LOCATION SITIO SAN LORENZO, BR&Y. BIBINCAHAN, EAST DIST. SORSOGON CITY	IZRA D. HABLA ARCHITECTURAL AIDE	ROEL D. BOMER, C.E./RMP CITY ENGINEER	HON. MA. ESTER E. HAMOR CITY MAYOR



SORSOGON CITY
**CITY ENGINEER'S
 OFFICE**

PROJECT TITLE:	DRAWN BY:	RECOMMENDING APPROVAL :	APPROVED BY:
FARM TO MARKET ROAD (PHASE 2)			
LOCATION SITIO SAN LORENZO, BRGY. BINICAHAN, EAST DIST. SORSOGON CITY	IZRA D. HABLA ARCHITECTURAL AIDE	ROEL D. DOMER, C.E./RMP CITY ENGINEER	HON. MA. ESTER E. HAMOR CITY MAYOR