




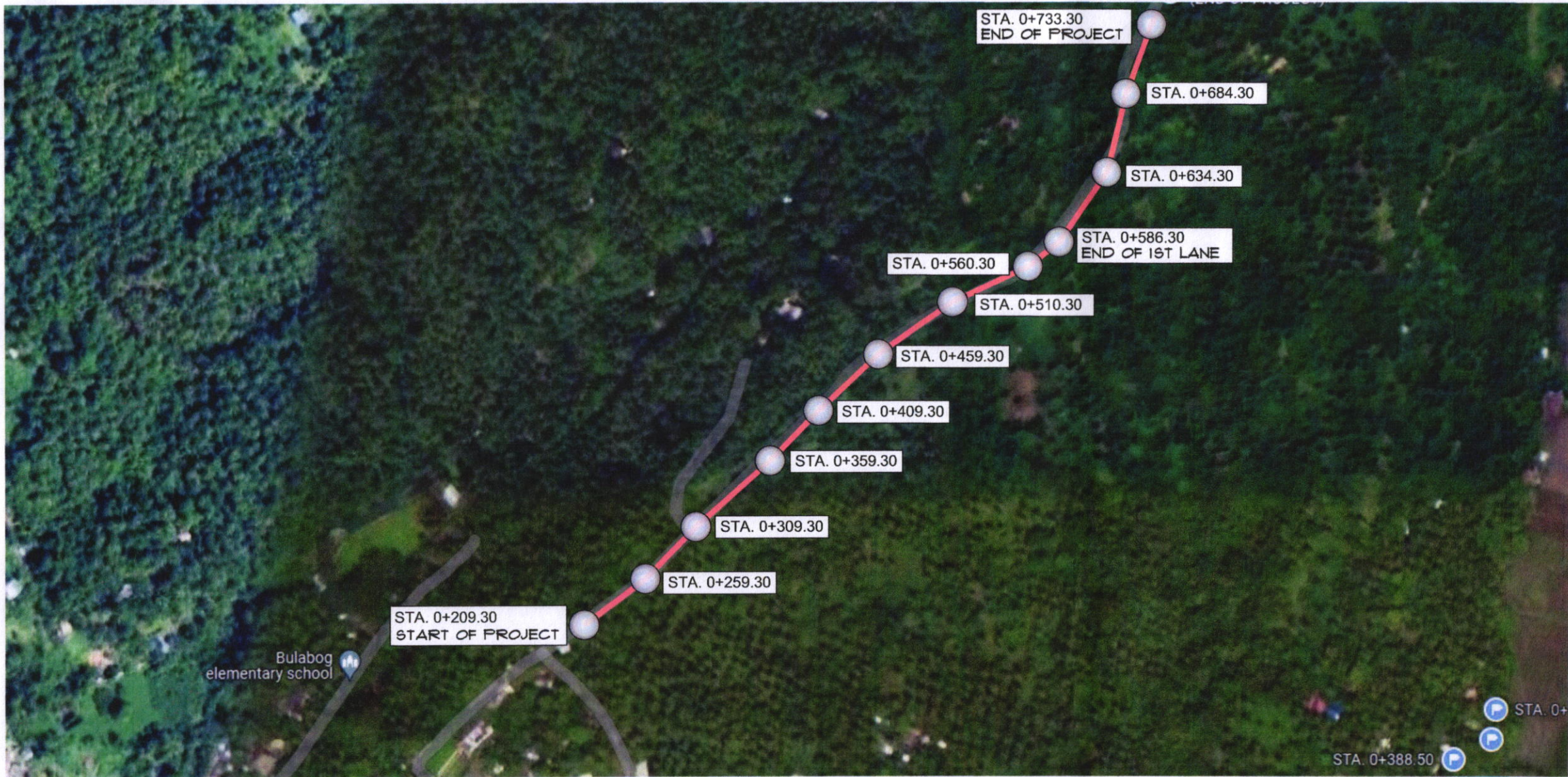


LOCATION MAP




SORSOGON CITY
**CITY ENGINEER'S
 OFFICE**




PROJECT TITLE:	DRAWN BY:	RECOMMENDING APPROVAL :	APPROVED BY:
CONSTRUCTION OF FARM TO MARKET ROAD			
LOCATION : BRGY. BULABOG, WEST DIST. SORSOGON CITY	IZRA D. HABLA ARCHITECTURAL AIDE	ROEL D. DOMEZ, C.E./RMP CITY ENGINEER	HON. MA. ESTER E. HAMOR CITY MAYOR

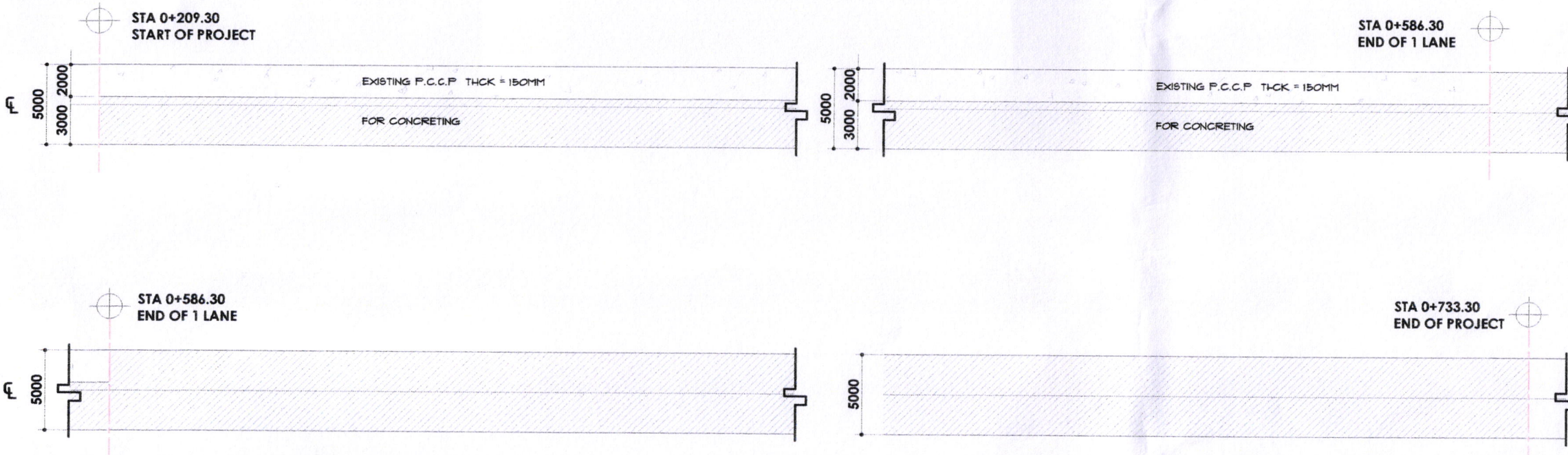


VICINITY MAP





SORSOGON CITY
 CITY ENGINEER'S
 OFFICE

PROJECT TITLE:	DRAWN BY:	RECOMMENDING APROVAL :	APPROVED BY:
CONSTRUCTION OF FARM TO MARKET ROAD			
LOCATION : BRGY. BULABOG , WEST DIST. SORSOGON CITY	IZRA D. HABLA ARCHITECTURAL AIDE	ROEL D. BOMER, C.E./RMP CITY ENGINEER	HON. MA. ESTER E. HAMC CITY MAYOR






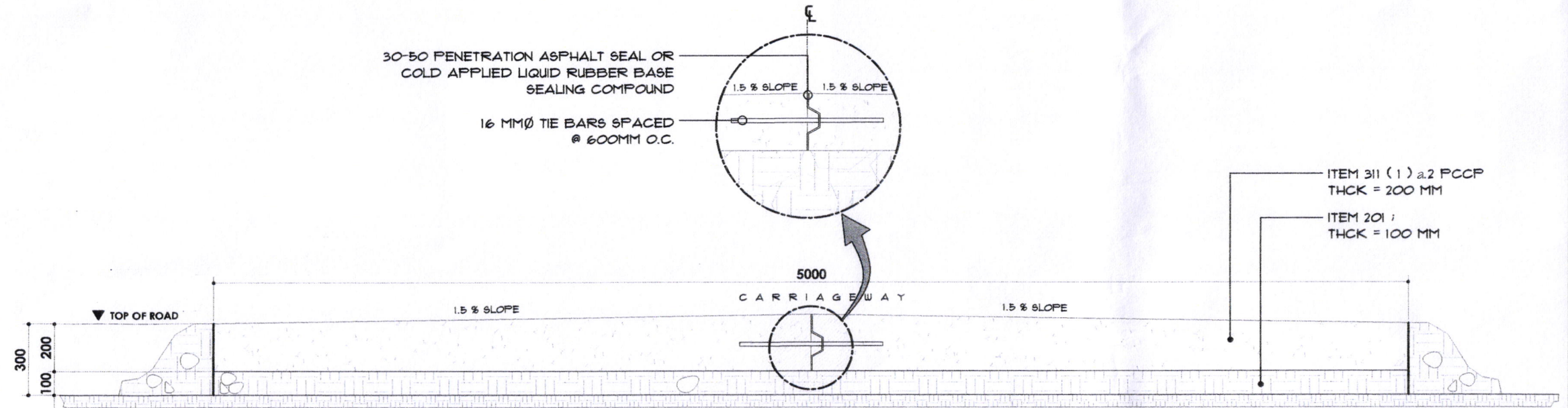
STRAIGHT LINE DIAGRAM
SCALE N.T.S

 EXISTING P.C.C.P THCK = 150 MM
 FOR CONCRETING



SORSOGON CITY
**CITY ENGINEER'S
 OFFICE**

PROJECT TITLE:	DRAWN BY:	RECOMMENDING APPROVAL :	APPROVED BY:
CONSTRUCTION OF FARM TO MARKET ROAD			
LOCATION : BRGY. BULABOG, WEST DIST. SORSOGON CITY	IZRA D. HABLA ARCHITECTURAL AIDE	ROEL D. DOMER, C.E./RMP CITY ENGINEER	HON. MA. ESTER E. HAMOR CITY MAYOR



CROSS SECTION
SCALE N.T.S



SORSOGON CITY
**CITY ENGINEER'S
OFFICE**

PROJECT TITLE:	DRAWN BY:	RECOMMENDING APPROVAL :	APPROVED BY:
CONSTRUCTION OF FARM TO MARKET ROAD			
LOCATION: BRGY. BULABOG, WEST DIST. SORSOGON CITY	IZRA D. HABLA ARCHITECTURAL AIDE	ROEL D. DOMER, B.E./RMP CITY ENGINEER	HON. MA. ESTER E. HAMOR CITY MAYOR