





LOCATION MAP



SORSOGON CITY
CITY ENGINEER'S
OFFICE




PROJECT TITLE:	DRAWN BY:	RECOMMENDING APPROVAL :	APPROVED BY:
CONSTRUCTION OF FARM TO MARKET ROAD			
LOCATION : BRGY. RIZAL, WEST DIST. SORSOGON CITY	IZRA D. HABLA ARCHITECTURAL AIDE	ROEL D. DOMER, C.E./RMP CITY ENGINEER	HON. MA. ESTER E. HAMOR CITY MAYOR

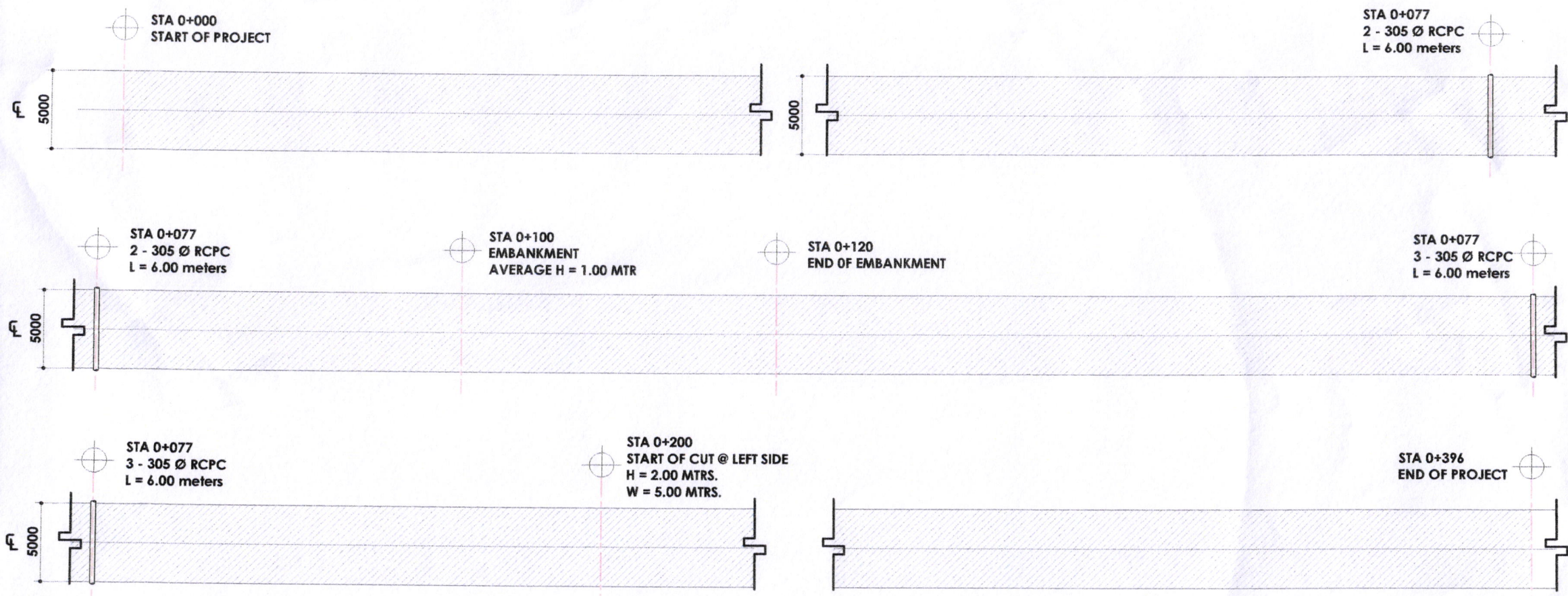


VICINITY MAP



SORSOGON CITY
 CITY ENGINEER'S
 OFFICE

PROJECT TITLE:	DRAWN BY:	RECOMMENDING APPROVAL:	APPROVED BY:
CONSTRUCTION OF FARM TO MARKET ROAD			
LOCATION: BRGY. RIZAL, WEST DIST. SORSOGON CITY	IZRA D. HABLA ARCHITECTURAL AIDE	ROEL D. DOMER, C.E./RMP CITY ENGINEER	HON. MA. ESTER E. HAMOR CITY MAYOR






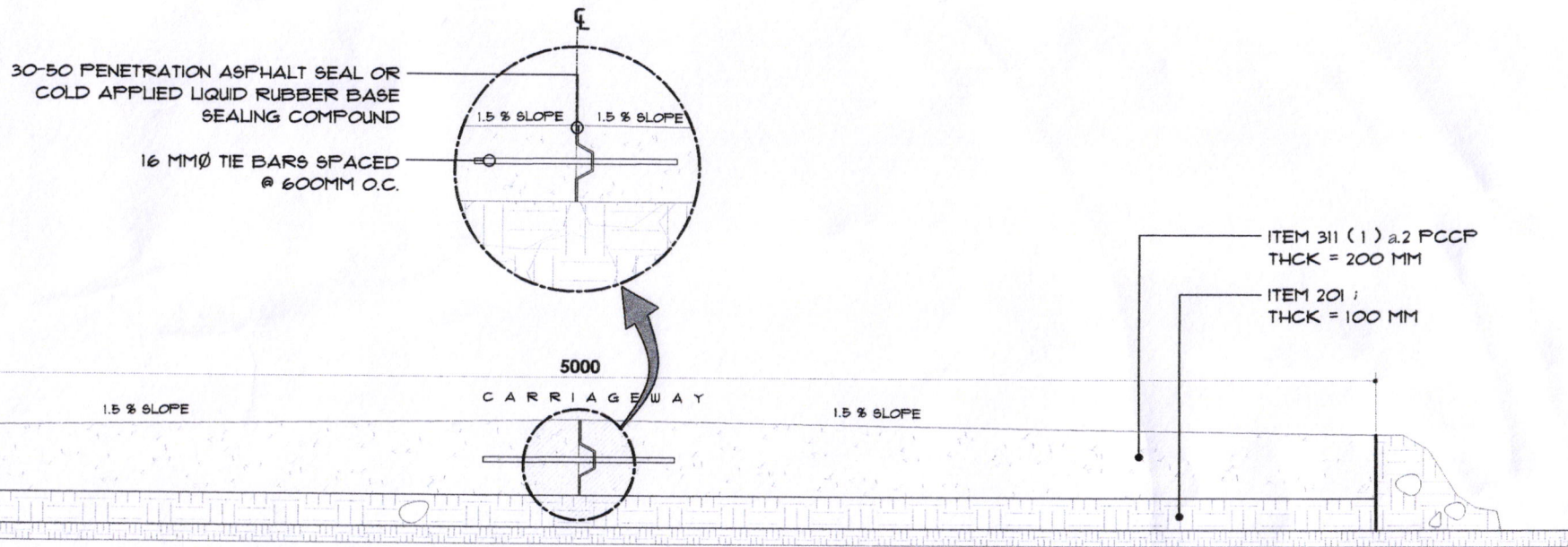
STRAIGHT LINE DIAGRAM
SCALE N.T.S

 FOR CONCRETING



SORSOGON CITY
**CITY ENGINEER'S
OFFICE**

PROJECT TITLE: CONSTRUCTION OF FARM TO MARKET ROAD	DRAWN BY: 	RECOMMENDING APPROVAL: 	APPROVED BY: 
LOCATION: BRGY. RIZAL, WEST DIST. SORSOGON CITY	IZRA D. HABLA ARCHITECTURAL AIDE	ROEL D. DIMER, C.E./RMP CITY ENGINEER	HON. MA. ESTER E. HAMOR CITY MAYOR



CROSS SECTION
SCALE N.T.S



SORSOGON CITY
**CITY ENGINEER'S
OFFICE**

PROJECT TITLE:	DRAWN BY:	RECOMMENDING APPROVAL:	APPROVED BY:
CONSTRUCTION OF FARM TO MARKET ROAD			
LOCATION: BRGY. RIZAL, WEST DIST. SORSOGON CITY	IZRA D. HABLA ARCHITECTURAL AIDE	ROEL D. DIMER, C.E./RMP CITY ENGINEER	HON. MA. ESTER E. HAMOR CITY MAYOR