




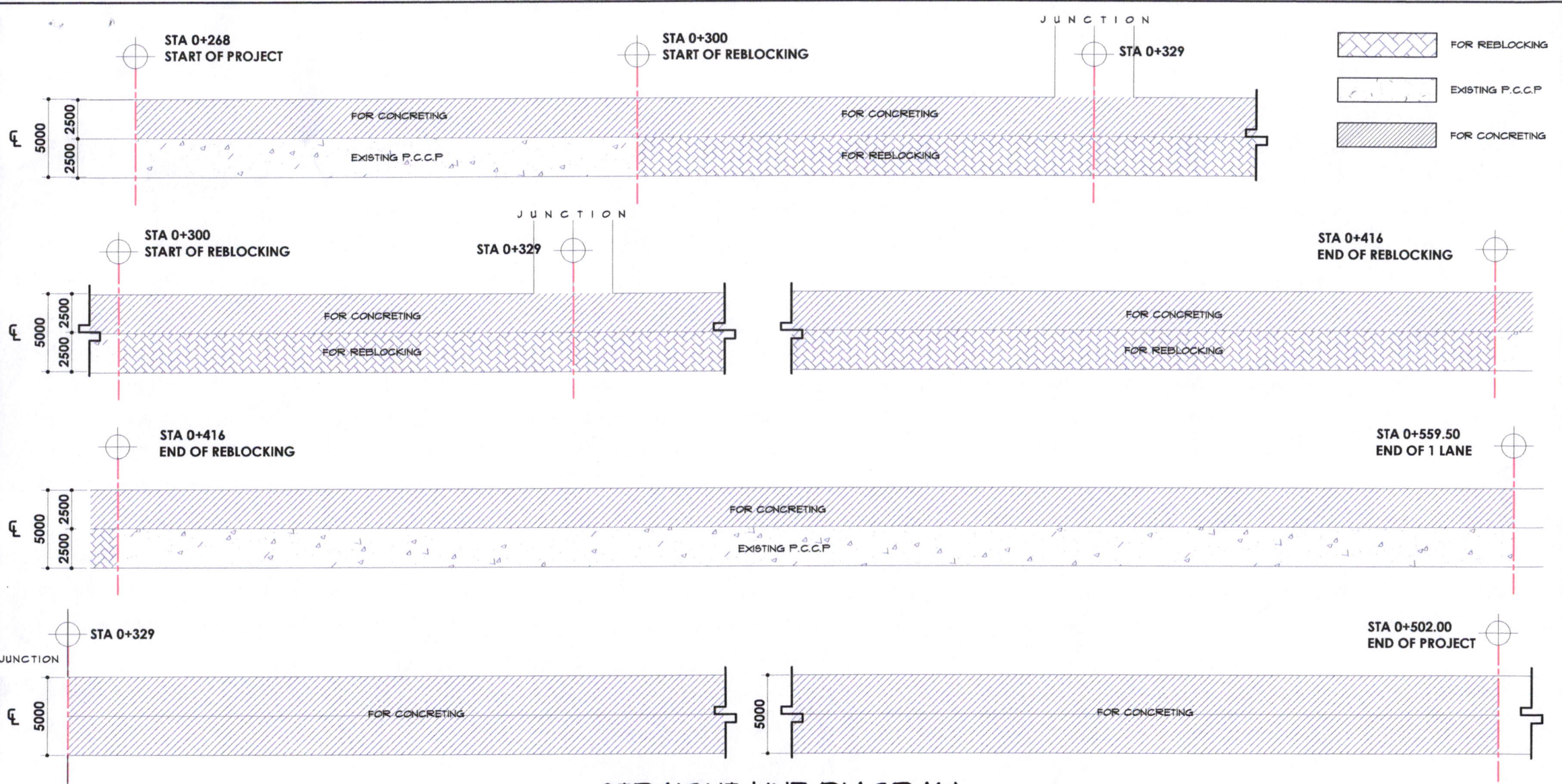


VICINITY MAP




SORSOGON CITY  
 CITY ENGINEER'S  
 OFFICE




PROJECT TITLE:	DRAWN BY:	RECOMMENDING APPROVAL :	APPROVED BY:
CONSTRUCTION OF FARM TO MARKET ROAD			
LOCATION: BRGY. SAN VICENTE, BACON DIST. SORSOGON CITY	IZRA D. HABLA ARCHITECTURAL AIDE	ROEL D. DIMER, C.E./RMP CITY ENGINEER	HON. MA. ESTER E. HAMOR CITY MAYOR

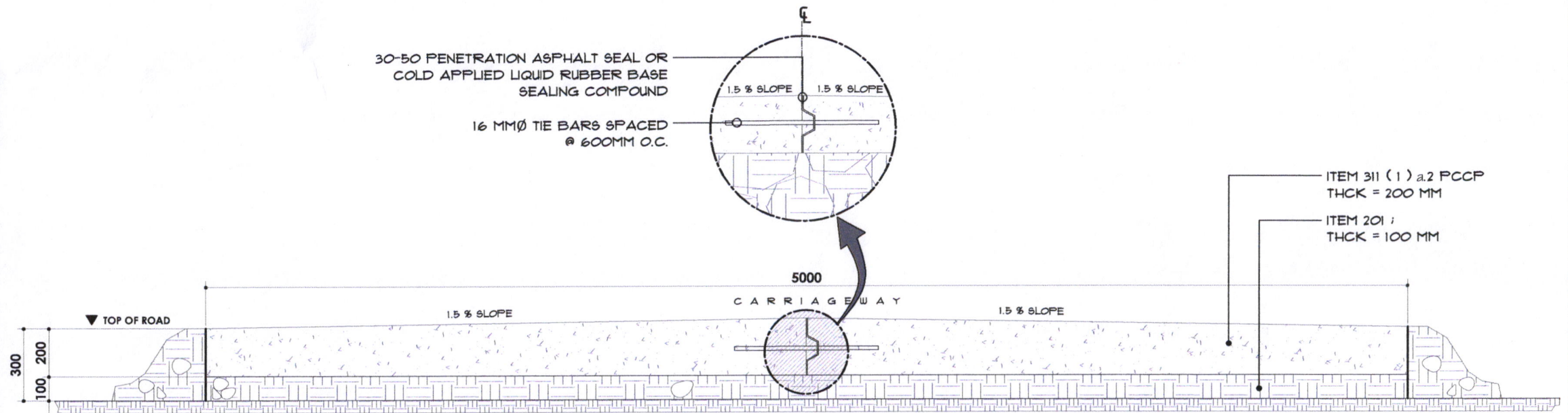


**STRAIGHT LINE DIAGRAM**  
SCALE N.T.S



SORSOGON CITY  
**CITY ENGINEER'S  
OFFICE**

PROJECT TITLE:	DRAWN BY:	RECOMMENDING APPROVAL :	APPROVED BY:
CONSTRUCTION OF FARM TO MARKET ROAD			
LOCATION: BRGY. SAN VICENTE, BACON DIST. SORSOGON CITY	IZRA D. HABLA ARCHITECTURAL AIDE	ROEL D. BOMER, C.E./RMP CITY ENGINEER	HON. MA. ESTER E. HAMOR CITY MAYOR



**CROSS SECTION**  
SCALE N.T.S



SORSOGON CITY  
CITY ENGINEER'S  
OFFICE

PROJECT TITLE:	DRAWN BY:	RECOMMENDING APROVAL :	APPROVED BY:
CONSTRUCTION OF FARM TO MARKET ROAD			
LOCATION: BRGY. SAN VICENTE, BACON DIST. SORSOGON CITY	IZRA D. HABLA ARCHITECTURAL AIDE	ROEL D. DOMER, C.E./RMP CITY ENGINEER	HON. MA. ESTER E. HAMOR CITY MAYOR