






LOCATION MAP



SORSOGON CITY  
**CITY ENGINEER'S  
 OFFICE**

PROJECT TITLE:	DRAWN BY:	RECOMMENDING APPROVAL :	APPROVED BY:
CONSTRUCTION OF FARM TO MARKET ROAD			
LOCATION: BRGY. SAN PASCUAL, BACON DIST. SORSOGON CITY	IZRA D. HABLA ARCHITECTURAL AIDE	ROEL D. BOMER, C.E./RMP CITY ENGINEER	HON. MA. ESTER E. HAMOR CITY MAYOR

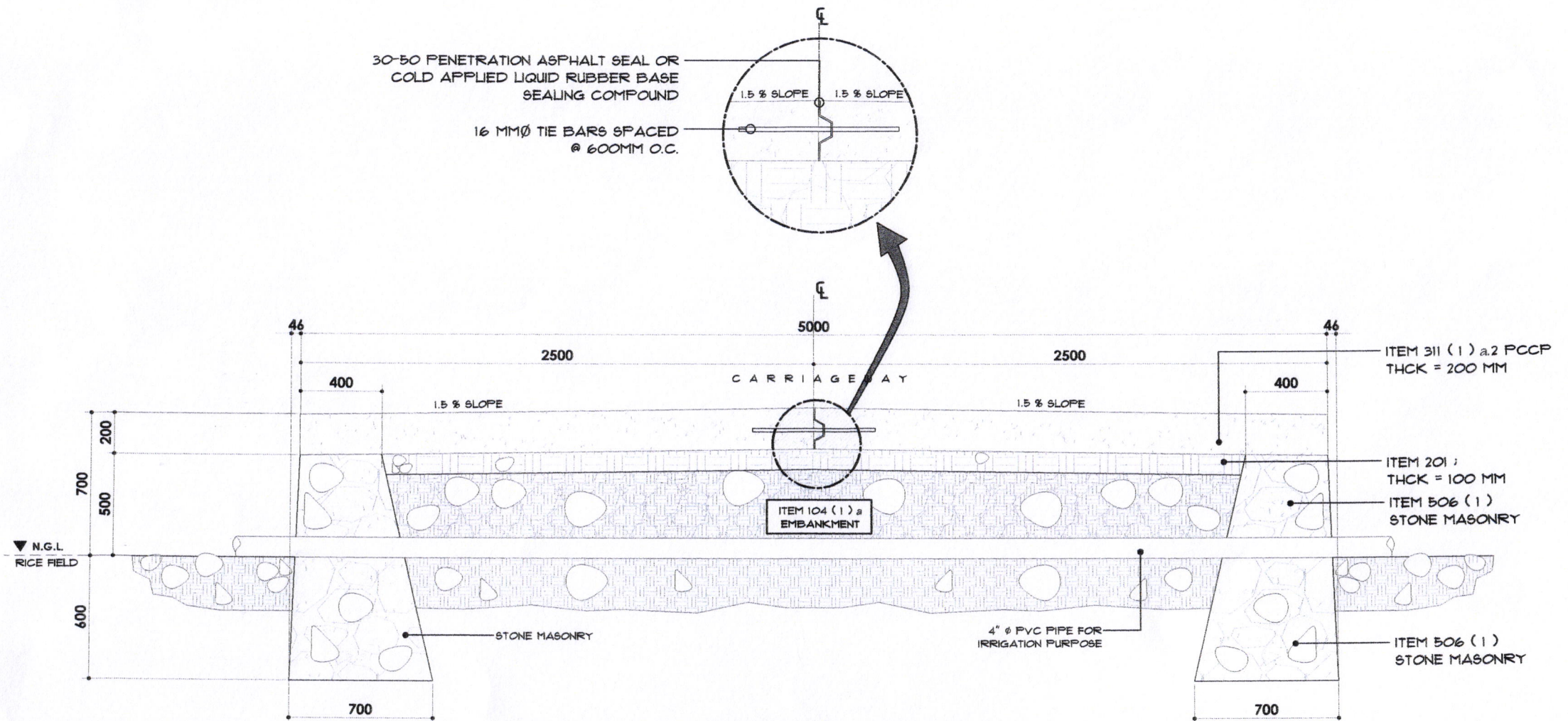


VICINITY MAP




SORSOGON CITY  
**CITY ENGINEER'S  
 OFFICE**

PROJECT TITLE:	DRAWN BY:	RECOMMENDING APPROVAL :	APPROVED BY:
CONSTRUCTION OF FARM TO MARKET ROAD			
LOCATION : BRGY. SAN PASCUAL, BACON DIST. SORSOGON CITY	IZRA D. HABLA ARCHITECTURAL AIDE	ROEL D. DOMER, C.E./RMP CITY ENGINEER	HON. MA. ESTER E. HAMOR CITY MAYOR



**CROSS SECTION**  
SCALE N.T.S



SORSOGON CITY  
**CITY ENGINEER'S  
OFFICE**

PROJECT TITLE:	DRAWN BY:	RECOMMENDING APPROVAL :	APPROVED BY:
CONSTRUCTION OF FARM TO MARKET ROAD			
LOCATION : BRGY. SAN PASCUAL, BACON DIST. SORSOGON CITY	IZRA D. HABLA ARCHITECTURAL AIDE	ROEL D. BOMER C.E./RMP CITY ENGINEER	HON. MA. ESTER E. HAMOR CITY MAYOR